


















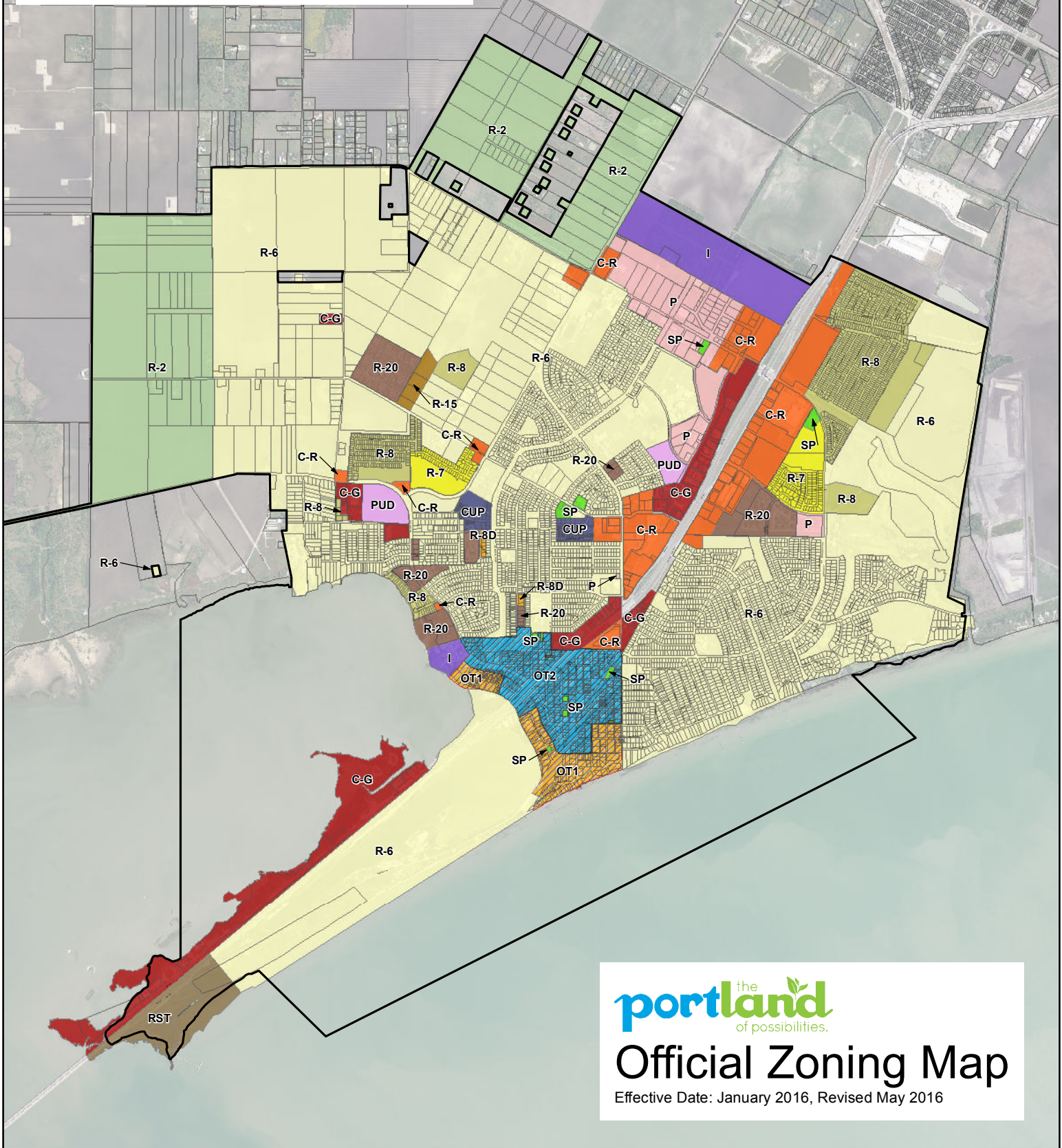
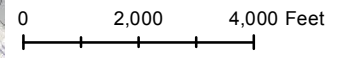


Zoning Districts

 R-2 - Single-Family Residential District	 OT1 - Old Town Residential District
 R-6 - Single-Family Residential District	 OT2 - Old Town Mixed Use District
 R-7 - Single-Family Residential District	 P - Professional Office District
 R-8 - Single-Family Residential District	 C-R - Retail Commercial District
 R-8D - Two-Family Residential District	 C-G - General Commercial District
 R-15 - Townhouse Residential District	 I - Industrial District
 RMH - Manufactured Housing District	 PUD - Planned Development District
 R-20 - Low-Rise Multi-Family District	 CUP - Community Unit Plan
 RST - Multi-Family Resort District	 SP - Special Permit
	 Portland City Limits



Official Zoning Map

Effective Date: January 2016, Revised May 2016